

UNITED NATIONS
NATIONS UNIES

**UNITED NATIONS
MILITARY SYMBOLS
HANDBOOK**



UNITED NATIONS
DEPARTMENT OF
PEACEKEEPING
OPERATIONS

Copyright © United Nations 2000

This document enjoys copyright under Protocol 2 of the Universal Copyright Convention. Nevertheless, Governmental authorities of the Member States may freely photocopy this document for exclusive use within their training institutes. However, no portion of this document may be reproduced for resale or mass publication without the express consent, in writing, from the DPKO/Training Unit.

Any comments or questions concerning this document may be addressed to:

Department of Peacekeeping Operations/Training Unit

801 United Nations Plaza, Second Floor

New York, NY 10017 USA

Telephone: +1-212-963-7623

Fax: +1-212-963-9061

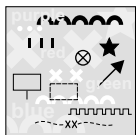
November 2000

CONTENTS

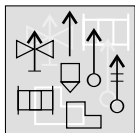
CHAPTER 1	OPERATIONAL GRAPHICS AND ABBREVIATIONS	1
-----------	---	----------



CHAPTER 2	GRAPHICS AND USE OF COLOURS	23
-----------	------------------------------------	-----------



CHAPTER 3	OPERATIONAL GRAPHICS	35
-----------	-----------------------------	-----------



CHAPTER 4	SYMBOLS PECULIAR TO PEACEKEEPING	69
-----------	---	-----------



CHAPTER

1

**OPERATIONAL GRAPHICS AND
ABBREVIATIONS**



A

A/A	air to air
AA	assembly area
AADC	area air defence commander
AASLT	air assault
AAW	anti air warfare
Abn	airborne
ACA	airspace coordination area ; airspace control authority
ACE	air combat element ; aviation combat element
Acft	aircraft
ACL	allowable combat load
ACM	airspace control measures
ACP	airspace control point
Acq	acquisition
ACR	armoured cavalry regiment
ACT	analysis control team
AD	air defence ; armoured division
ADA	air defence artillery
ADC	area damage control
Admin	administrative
ADOA	air defence operations area
ADP	automated data process(ing)
AEW	airborne early warning
A/A	air to ground
AG	Adjutant General
AGL	above ground level

AGM	air to ground missile
AGM	armoured gun system (light tank)
AI	air interdiction
AIM	air intercept missile
AJ	Azerbaijan
ALCE	airlift control element
ALO	air liaison officer ; artillery liaison officer
Alt	altitude ; alternate
AO	area of operations
AMB	air mission brief
AMC	air mission commander
Ammo	ammunition
AOC	air operations centre
AOI	area of interest
AOR	area of responsibility
AP	anti personnel, ammunition point
APC	armoured personnel carrier
APOD	aerial port of debarkation
APOE	aerial port embarkation
Armd	armoured
Arty	artillery
AS	Australia ; area security
ASL	authorized stockage list ; allowable supply list
Aslt	assault
ASLT PSN	assault position
ASOC	air support operations centre
ASP	ammunition supply point

ASR	alternative supply route ; ammunition supply rate
AT	anti tank ; anti terrorism
ATC	air traffic control
ATF	amphibious task force
Atk	attack
ATK PSN	attack position
ATO	air tasking order
ATP	ammunition transfer point
AVLB	armoured vehicle launched bridge
AVLM	armoured vehicle launched mine clearing
AVLO	aviation liaison officer
Avn	aviation
AWACS	Airborne Warning and Control System
AXP	ambulance exchange point

B

B	biological
BA	Bahrain
BAI	battlefield air interdiction
BAS	battalion aid station
BC	battle command
BDA	battle damage assessment
BDAR	battle damage assessment and repair
Bde	brigade
BDU	battle dress uniform
BDZ	base defence zone
BE	Belgium

BH	Belize
BL	Bolivia
Bn	battalion
BO	Belarus
BOS	battlefield operating systems
BP	battle positions
BPAD	broadcast public affairs detachment
B/P	be prepared mission
BR	Brazil
BRAA	bearing, range, altitude, aspect
BSA	brigade support area
Btry	battery
BU	Bulgaria
BZ	buffer zone

C

C	chemical
C2	command and control
C2W	command and control warfare
C3	command, control and communications
CA	Canada ; civil affairs ; combat assessment
Cal	calibre
CAP	crisis action planning ; combat air patrol
Cas	casualty
CAS	close air support
CATK	counter attack
Cav	cavalry

Cbt	combat
CCIR	commander's critical information requirements
CDS	container delivery system
CE	command element
CFL	coordinated fire line
CHS	combat health support
CI	Chile
CJTF	commander joint task force
Comd	command ; commander
CMO	civil-military operations
CMOC	civil-military operations centre
Co	company
CO	commanding officer
COA	course of action
Comm	communications
COMMZ	communication zone
CMSEC	communication security
CONPLAN	concept plan
Const	construction
CP	command post
CPX	command post exercise
CS	Costa Rica ; combat support
CSAR	combat search and rescue
CSC	combat stress control
CSS	combat service support
CSSE	combat service support element
CT	counter terrorism

CU	Cuba
CW	chemical warfare
CY	Cyprus
CZ	combat zone

D

D	Dental
DA	Denmark
DCM	deputy chief of mission
D-day	day on which a particular operation commences
DGZ	desired ground zero
DMZ	demilitarized zone
Div	division
DOA	direction of attack
DOS	date of supply
DOW	died of wounds
DP	decision point
DPU	data processing unit
DR	Dominican Republic
DTG	date time group
DZ	drop zone

E

EA	engagement area
EC	Ecuador
ECM	electronic counter measures

EEI	essential elements for information
EF	end of radioactive fallout
Eff	effective
EG	Egypt
EI	Ireland
ELINT	electronic intelligence
ELSEC	electronic security
EMCON	emission control
EN	engineer (unit designations)
Engr	engineer
EOD	explosive ordinance disposal
Equip	equipment
ES	El Salvador
ESM	electronic support measures
EW	electronic warfare
EZ	extraction zone

F

FA	forward assembly
FAA	forward assembly area
Fax	facsimile
FB	fire base
FCL	final coordination line
FDRP	first destination reporting point
FEBA	forward edge of the battle area
FIR	forces information requirements
FH	field hospital

FLB	forward logistics base
Fld	field
FLE	forward logistics element
FLOT	forward line of own troops
FM	field manual ; frequency modulation
FOB	forward operations base
FPL	final protective line
FR	France
FRAGO	fragmentary order
Fwd	forward
FYROM	Former Yugoslav Republic of Macedonia

G

G1	Personnel
G2	Intelligence
G3	Operations
G4	Logistics
G5	Civil Affairs
G6	Communications
GA	nerve agent tabun
GB	nerve agent sarin
GCC	Gulf Cooperation Council
GCE	ground combat element
GD	nerve agent soman
GE	Germany
GEOREF	geographic reference
GG	Georgia

GMT	Greenwich Mean Time
Gp	group
GPS	global positioning systems
GR	Greece
GS	generalsupport
GT	Guatemala
GW	guerrilla warfare

H

HA	Haiti ; holding area ; humanitarian assistance
HACC	humanitarian assistance coordination centre
HCA	humanitarian and civic assistance
HE	high explosive
Hel	helicopter
HELO	helicopter
HET	heavy equipment transporter
HF	high frequency
H-hr	the specific time on D-day at which a particular operation starts
HN	host nation
HNS	host nation support
HO	Honduras
Hos	hostile
HQ	headquarters
HR	Croatia
HU	Hungary
HVT	high value target

I

ID	identification
IDAD	internal defence and development
IDP	initial delay position
IFV	infantry fighting vehicle
IG	inspector general
IN	India
Inf	infantry
INFOSEC	information security
INFOSUM	information summary
IR	Iran ; infrared ; information requirements
IS	Israel
ISB	intermediate staging base
ISS	information system security
IT	Italy
IZ	Iraq

J

JA	Japan
JCATF	joint civil affairs task force
JEZ	joint engagement zone
JIB	joint information bureau
JMC	joint movement centre ; joint military commission
JO	Jordan
JOA	joint operations area
JOC	joint operations centre

JTF joint task force

K

KIA killed in action
Km kilometre
KN North Korea
KS South Korea
Kt kiloton
KU Kuwait
KZ Kazakhstan

L

L light
LAV light armoured vehicle
LC line of contact
LE Lebanon
LF landing force
LG Latvia
LH Lithuania
LNO liaison officer
LO Slovakia ; law and order
LOAC law of armed conflict
LOA limit of advance
LOC lines of communication
LOD line of demarcation
LOS line of sight

LRP	logistics release point
LRS	long range surveillance
LRSD	long range surveillance detachment
LRSU	long range surveillance unit
LU	Luxembourg
LY	Libya
LZ	landing zone

M

MAIN	primary command post
Maint	maintenance
Max	maximum
MBA	main battle area
MCM	mine counter measures
MD	Moldavia
M-day	mobilisation day
Mech	mechanized
Med	medical
MEDEVAC	medical evacuation
Met	meteorological
METL	mission essential task list
MG	Mongolia ; machine gun
MHE	materials handling equipment
Min	minimum ; minute
MLRS	multiple launch rocket system
Mm	milimetre
MOB	main operations base

MOBA	main operations in built-up areas
MOOTW	military operations other than war
MP	military police
MRC	major regional conflict
MSD	minimum safety distance
MSR	main supply route
Mt	megaton
MST	maintenance support team
MTF	medical treatment facility
MTT	mobile training team
MU	Oman
MX	Mexico

N

NATO	North Atlantic Treaty Organization
NBC	nuclear, biological, and chemical
NCA	national command authorities
NCS	net control station
NEO	non combatant evacuation operations
NFA	no fire area
NFL	no fire line
NGO	non governmental organization
NI	Nigeria
NL	Netherlands
NLT	not later than
NO	Norway
NU	Nicaragua

NVD	night vision device
NZ	New Zealand

O

OAS	offensive air support
Obj	objective
OP	observation post
OPCOM	operational command
OPCON	operational control
OPLAN	operation plan
Ops	operations
OPO	operation order
OPSEC	operations security
OPTEMPO	operational tempo
OT	observer target

P

PA	Paraguay ; public affairs
PD	point of departure
PE	Peru
PERINFOSUM	periodic information summary
Pers	personnel
PIR	periodic information requirements
Pak	Pakistan
PL	Poland ; phase line
PLD	probable line of deployment

PI	platoon
PM	provost marshal
PO	Portugal
POD	port of debarkation
POE	port of embarkation
POL	petroleum, oils and lubricants
PP	passage point
PS	personnel services
Psn	position
PSYOP	psychological operation
Pub	publication
PUP	pick-up point
PVO	private volunteer organization
PW	prisoner of war
PZ	pick-up zone

Q

QA	Qatar
----	-------

R

Rft	reinforcement(s)
R3P	rearm, refuel, and resupply point
RAA	rear assembly area
RAS	rear area security
RD	radius of damage
Recon	reconnaissance

Regt	regiment
Retrans	retransmission
RFA	restrictive fire area
RIP	relief in place
RO	Romania
ROE	rules of engagement
ROI	rules of interaction
ROZ	restricted operations zone
RP	Republic of Philippines ; release point
RPV	remotely piloted vehicle
RQ	Puerto Rico
RS	Russia ; radiation status
RSR	required supply rate
RW	Rwanda

S

SA	Saudi Arabia
S/A	surface to air
SAR	search and rescue
SAM	surface to air missile
SAT	security assistance team
SATCOM	satellite communications
SF	special forces
SHAPE	Supreme Headquarters Allied Powers of Europe
SHELREP	shelling report
SHF	super high frequency
SI	Slovenia

Sig	signal
SIGSEC	signals security
SITMAP	situation map
SITREP	situation report
SO	Somalia ; special operations
SOFA	status of force agreement
SOI	signal operating instructions
SOP	standard operating procedures
SP	Spain ; start point ; strong point ; self-propelled
SPOD	seaport of debarkation
SPOE	seaport of embarkation
SPOTREP	spot report
sp	support
Sqn	squadron
SU	Sudan
Svc	service
SY	Syria

T

Tac	tactical
TACC	tactical air control centre
TACON	tactical control
TACP	tactical air control party
TALO	tactical air liaison officer
TBM	tactical ballistic missile ; theatre ballistic missile
TCF	tactical combat force
TCP	traffic control post

TECHCON	technical control
TF	task force
Tgt	target
TI	Tajikistan
TIRS	terrain index reference system
Tm	team
TOC	tactical operations centre
TOE	table of organization and equipment
TPFDD	time-phased force and deployment data
TPFDL	time-phased force and deployment list
trans	transportation
TS	Tunisia
TU	Turkey
TX	Turkmenistan

U

UAV	unmanned aerial vehicle
UHF	ultra high frequency
UK	United Kingdom
UN	United Nations
UP	Ukraine
USA	United States of America
UTM	universal transverse mercator
UW	unconventional warfare
UXO	unexploded explosive ordinance
UY	Uruguay
UZ	Uzbekistan

V

V	veterinary
VE	Venezuela
VFR	visual flight rules
VHF	very high frequency

W

WARNO	warning order
WCS	weapons control status
WFZ	weapons free zone
WIA	wounded in action
WS	Western Samoa

Y

YE	Yemen
YU	Yugoslavia (former)

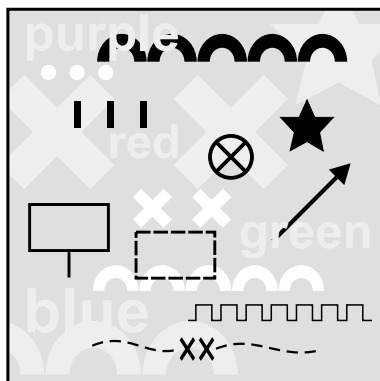
Z

Z	Zulu Time
ZAM	Zambia
ZIM	Zimbabwe
ZK	Czech Republic
ZOS	zone of separation
ZULU	Universal Time

CHAPTER

2

GRAPHICS AND USE OF COLOURS



This chapter establishes a standard system for the use of graphics and colours. It applies to both automated and hand-drawn graphic displays and overlays. The control measures portrayed are for use on situation maps, overlays and annotated aerial photographs.

Graphic Overlays

Overlays are graphics drawn on top of a map, sketch or photograph. To ensure correct alignment, the overlay must have at least two reference marks at opposite locations. On automated displays, overlays are graphical information that is joined electronically so that it can be turned on or off in front of the primary digital display such as a map, sketch or photograph

Use of Colours














All tactical symbols relating to United Nations peacekeeping forces, their dispositions, equipment, movements and intentions shall be marked in the blue colour. The belligerent forces, their dispositions, equipment, movements and intentions shall be marked in red or green or purple, depending on the number of the parties involved.

OPERATIONAL TERMS AND GRAPHICS

Building Unit Size Symbols-Basic Rules

The symbols will apply to both the United Nations and belligerent forces and shall be distinguished by colour.

- Symbols must be usable in manual and automated modes.
- They must be very distinguishable.
- Composite symbols will generally have the primary symbol centred on or below the modifying symbols.
- All unit symbols will be drawn or portrayed with the top of the symbol facing the top of the overlay (normally North is at the top).

Size Indicator	Meaning
	Installation
	Team
	Squad
	Section
	Platoon/Troop
	Company/Squadron
	Battalion
	Regiment/Group
	Brigade
	Division
	Corps
	Army
	Army Group/Front



Symbols for the Ground Environment

Situation maps and overlays provide a rapid and easily understood means by which a commander or staff may express an operational plan, concept or any combat situation. The combination of unit and weapon symbols with objectives and boundaries, routes and other

control measures creates an indispensable tool for quickly and accurately portraying of activity. Standardisation of techniques is essential if tactical information is to be relayed without misunderstanding.


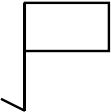

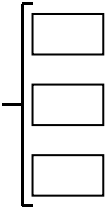
Present and Proposed Locations

Basic unit and installation symbols are drawn with either solid or broken lines. The centre of mass of the symbol indicates the general vicinity of the centre of mass of the unit. If a staff is added to identify a headquarters, the base of the staff indicates the precise location of the headquarters.


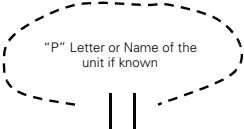
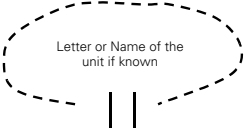



A solid line symbol represents a present or actual location.	
A broken line symbol indicates a future or projected location.	

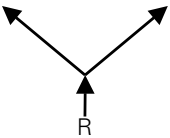

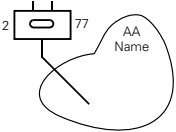
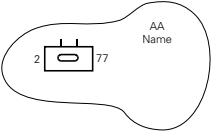
Precise Locations

To indicate locations more precisely, the following methods are employed;


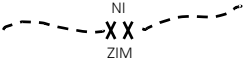
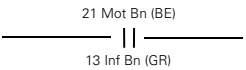
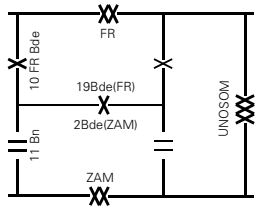
<p>Basic symbols other than the headquarters symbol (for example, points) may be placed on a staff which is extended or bent. The end of the staff indicates the exact position.</p>	
<p>Since the headquarters symbol already has a staff, this staff may be extended or bent. The end of the staff, or extension (if used), indicates the exact location of the headquarters.</p>	
<p>If several headquarters are at one location, more than one headquarters symbol can be on a single staff.</p>	
<p>If a group of units or installations other than a headquarters is at one location, the grouping of symbols may be enclosed with a bracket and the exact location indicated with a staff.</p>	

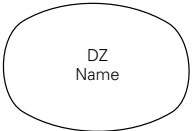
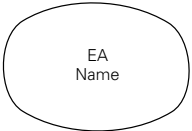
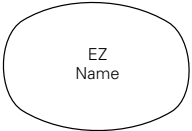


Force Positions



<p>Occupied (Battalion sized unit)</p>	
<p>Prepared "P" but not occupied</p>	
<p>Planned</p>	
<p>Forward Edge of the Battle Area (FEBA)</p>	
<p>Actual Trace of the FEBA</p>	
<p>Proposed or On Order Trace of the FEBA</p>	

<p>Principal Direction of fire (PDF) This shows an automatic rifle with the sector of fire between the two lines and with the arrows indicating the maximum range based on the terrain.</p>	
<p>Strong Point The Letter or Name and colour of the star should specify the identity of the force.</p>	
<p>Assembly Areas Occupied (Staff points to the central part of the occupied area)</p>	
<p>Occupied Area</p>	

Boundaries

<p>General Present (Size markings are always perpendicular or at 90-degree angle to the boundary). The size symbol should be that of the larger force and the abbreviations of the TCNs consistent with those on Chapter One.</p>	
<p>Planned or On Order</p>	
<p>Lateral or Inter-unit boundary showing the nationality of each force.</p>	
<p>Rear, Forward and Lateral boundaries. Mission name should also appear.</p>	

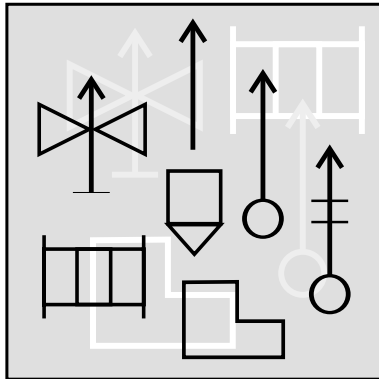
Drop Zone	
Engagement Area	
Extraction Zone	
Fortified Area	
Forward Line of Troops (FLOT) Present	

Planned	
Fortified Line	




















CHAPTER



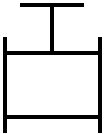
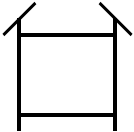
3

OPERATIONAL GRAPHICS


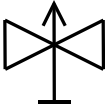
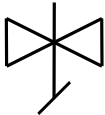

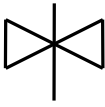


EQUIPMENT SYMBOLS

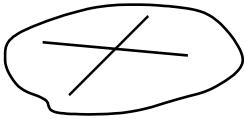

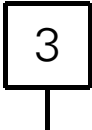


Equipment	Light	Medium	Heavy
Rifle/Automatic Weapon			
Mortar			
Anti tank gun			
Rocket Launcher			
Multi barrel Rocket Launcher			
Howitzer			
Tank			




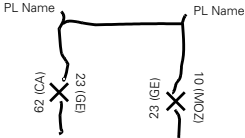

Cargo or Personnel Carrier	
Train Engine/ Locomotive	
Tractor, Fully-tracked Low-speed dozer	
Tank with Mine Plough	





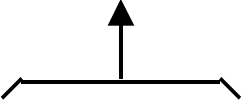
Aircraft/Aerial Vehicles




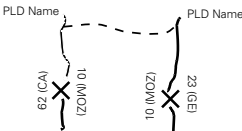
Civilian	
Attack	
Reconnaissance	
Transport	
Support (C3 and Miscellaneous)	

COMMAND AND CONTROL

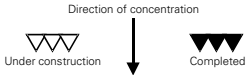



Airfield Zone	
Check Point (Bottom point or an extension is exact location).	
Contact point	
Co-ordinating Point (Centre of symbol is exact location).	
Decision Point	

<p>General or Unspecified Point (Bottom point or an extension is exact point. Can be supported by an inscription for the purpose of clarity).</p>	
<p>Link up point(s)</p>	
<p>Passage Point(s)</p>	
<p>Phase Line (PL)</p>	
<p>Rally Point(s)</p>	


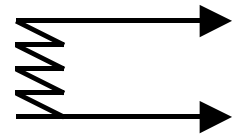

Release Point(s)	
Start Point(s)	
Way Point(s)	
Assault Position (The colour of the symbol and name should depict the assaulting belligerent force).	
Fire Position	

Axis of Advance	
Axis of Advance (Includes the date and time when the advancing force was detected).	
Planned Movement (May include Start Time if Known).	
Probable Line of Deployment (PLD)	

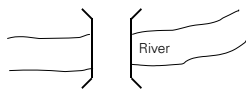

MOBILITY AND MANOEUVRABILITY**Antitank Obstacles**





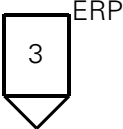
Antitank Ditch	<p>Direction of concentration</p>  <p>The diagram shows two stages of an antitank ditch. On the left, labeled 'Under construction', is a series of three connected 'W' shapes. On the right, labeled 'Completed', is a solid black line with three downward-pointing triangles. A vertical arrow points from the text 'Direction of concentration' down to the space between the two stages.</p>
Antitank Ditch Reinforced with Antitank Mines	 <p>The diagram shows a solid black line with a series of downward-pointing triangles. Below each triangle is a solid black circle, representing an antitank mine.</p>
Antitank Wall	 <p>The diagram shows a solid black line with a series of downward-pointing triangles, representing an antitank wall.</p>
Booby Trap	 <p>The diagram shows a simple line drawing of a conical trap, representing a booby trap.</p>

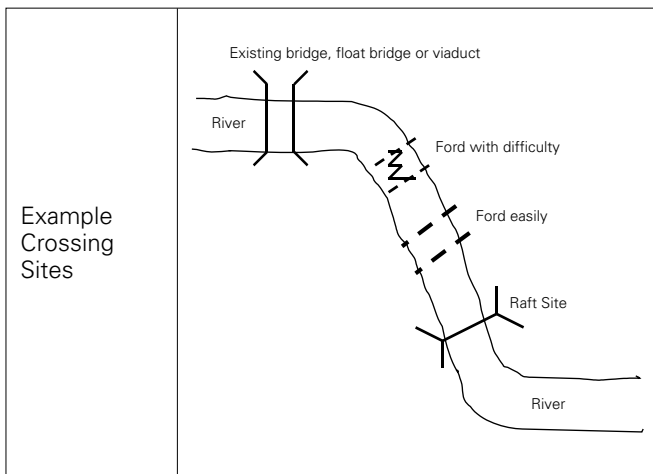
Bypass

Bypass Easy	
Bypass Difficult	
Bypass Impossible	

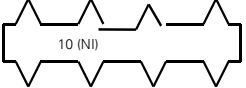

Water Crossings/ Crossing Sites

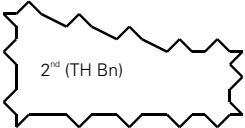
Bridge	
Ferry	

Ford/Ford Easy	
Ford Difficult	
Lane	
Raft Site	
Engineer Regulating Point	










General Obstacle

<p>Obstacle Belt (Controlled by 10th Nigerian Battalion)</p>	 <p>A symbol for an obstacle belt, consisting of a horizontal line with a series of sharp, upward-pointing peaks. The number '10 (NI)' is written inside the central part of the line.</p>
<p>Obstacle Line</p>	 <p>A symbol for an obstacle line, consisting of a horizontal line with a series of sharp, upward-pointing peaks.</p>



Obstacle Zone (Controlled by 2 nd Thailand Battalion)	
--	---


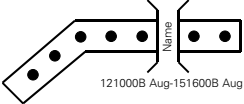
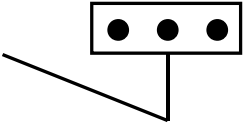
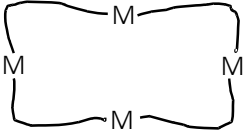

Mines

Antipersonnel (AP) Mine	
Antitank (AT) Mine	
Antitank Mine with Anti Handling Device	
Directional Mine (Claymore Type) Arrow shows the Direction of Effects	



<p>Unspecified Mine</p>	
<p>Mine Cluster</p>	
<p>Wide Area Mine</p>	

Minefields

<p>Planned Minefield (Unspecified Mines)</p>	
<p>Completed Minefield (Unspecified Mines).</p>	

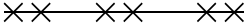


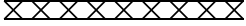
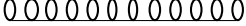
<p>Antipersonnel (AP) Minefield</p>	
<p>Antitank (AT) Minefield with Gap (Shows effective time and name of the gap).</p>	
<p>Antitank (AT) Minefield. (Line points to the centre of the minefield).</p>	
<p>Mined Area</p>	
<p>Obstacle-Restricted Area (Restriction effective within the shown period).</p>	

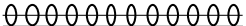
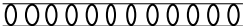

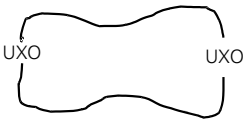
Roadblocks, Craters and Blown Bridges

Roadblock (Planned).	 Road
Roadblock (Existing).	 Road

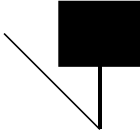
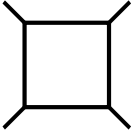



Wire Obstacles

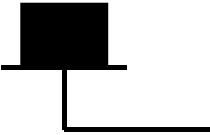
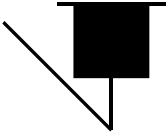
Unspecified	XXXXXXXXXX
Single Fence	✕—✕—✕

Double Fence	
Double Apron Fence	
Low Wire Fence	
High Wire Fence	
Single Concertina	

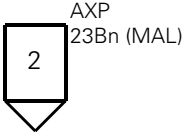
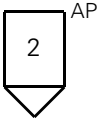
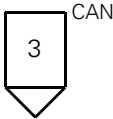
Double Strand Concertina	
Triple Strand Concertina	
Trip Wire	
Unexploded Ordnance (UXO) Area	

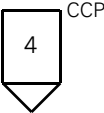
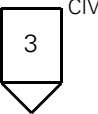
Earthwork and Fortifications

Earthwork and Fortifications (Line points to exact location).	
Fort	
Fortified Line	
Foxhole, Emplacement or Weapon Slit	
Strong Point (Company Size).	



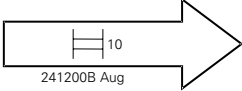
<p>Surface Shelter (Line points to exact location).</p>	
<p>Underground Shelter (Line points to exact location).</p>	

COMBAT SERVICE SUPPORT


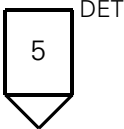
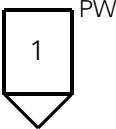


<p>Ambulance Exchange Point (Point 2 serviced 23rd Malaysian Battalion).</p>	
<p>Ammunition Point</p>	
<p>Cannibalisation Point</p>	


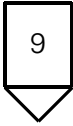

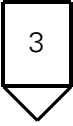
Casualty Collection Point (CCP).	
Civilian Collection Point	

Convoys


Moving Convoy	
Halted Convoy	
A column of 10 light tanks seen moving due east at 1200 hrs on 24 August.	

Detainees

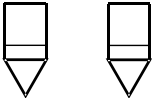




Detainee Holding Area	
Detainee Collection Point	
Prisoner of War Collection Point	
Prisoner of War Holding Area	
Refugee Holding Area	






Logistic Release Point	 LRP
Maintenance Collection Point	 MCP
Refuel and Re-supply Point (R2P)	 R2P
Refuel on the Move (ROM) Point	 ROM


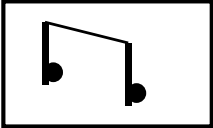
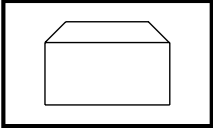
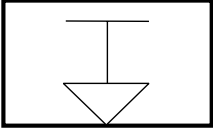
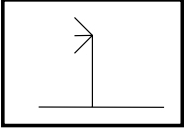
Support Areas

Division (DSA) Brigade (BSA) Regiment (RSA)	 SA
---	--

Supply points


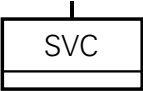
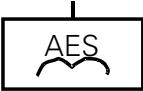
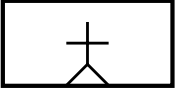
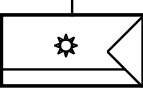
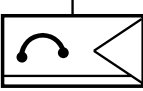
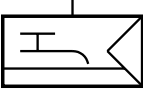
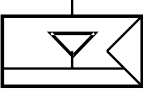
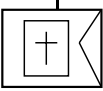
General (For multiple classes of supplies, show outside upper right).	 I, II, IV
Class I (Rations)	
Class II (Major Equipment)	
Class III (Fuel)	
Class IV (Construction and Barrier Materiel)	

Class V (Ammunition)	
Class VI (Personnel Demand)	
Class VII (Nuclear, Chemical and Biological)	
Class VIII (Medical)	
Class IX (Transport)	




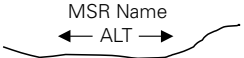
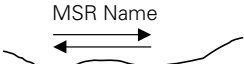
<p>Class X</p>	
<p>Band</p>	
<p>Finance</p>	
<p>Labour</p>	
<p>Shower</p>	

Laundry, Shower and Clothing Repair	<div data-bbox="588 134 831 277" style="border: 1px solid black; padding: 10px; text-align: center;">LSCR</div>
-------------------------------------	---




EXAMPLES OF COMBAT SERVICE SUPPORT UNITS

 <p data-bbox="137 641 325 700">Division Supply Company</p>	 <p data-bbox="401 641 639 700">Division Supply and Service Company</p>	 <p data-bbox="692 641 923 700">Airdrop Equipment Support Company</p>
 <p data-bbox="151 897 311 956">Tactical Field Exchange</p>	 <p data-bbox="401 897 639 956">Repair Parts Supply Company</p>	 <p data-bbox="671 897 943 956">Heavy Materiel Supply Company</p>
 <p data-bbox="148 1153 314 1212">Water Supply Company</p>	 <p data-bbox="386 1153 650 1184">Fuel Supply Company</p>	 <p data-bbox="695 1153 917 1212">Mortuary Services Company</p>


SUPPLY ROUTES






Main Supply Route	
Alternate Supply Route	
One-way Traffic	
Alternating Traffic	
Two-way Traffic	

CONTROL POSTS


Traffic Control Post (TCP)	 TCP
Trailer Transfer Point (TTP)	 TTP
Unit Maintenance Collection Point (UMCP)	 UMCP

COMBAT SUPPORT**Military Intelligence**

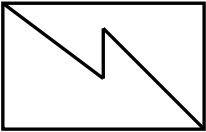
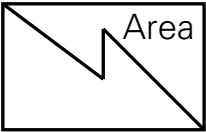
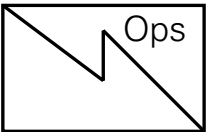

Basic Symbol	 MI
--------------	--

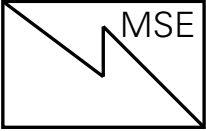
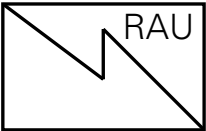
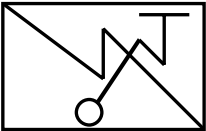
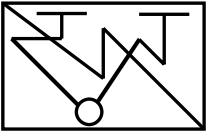
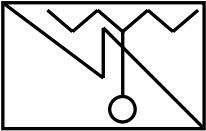
Meteorological	 A rectangular box containing the text "MET" on the top line and "MI" on the bottom line.
Military Intelligence Operations	 A rectangular box containing the text "OPS" on the top line and "MI" on the bottom line.
Electronic Warfare	 A rectangular box containing the text "EW" centered.
Direction Finding Unit	 A rectangular box containing the text "E" on the left, an upward-pointing arrow in the center, and "W" on the right.
EW Intercept Unit, Crew, Installation	 A rectangular box containing the text "E" on the left, a downward-pointing arrow in the center, and "W" on the right.

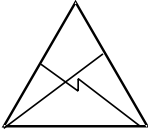
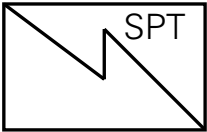
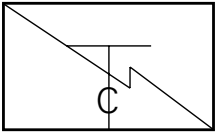
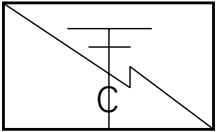
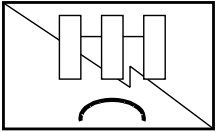
Law Enforcement

Military Police	
-----------------	---

Signals/Communications

Basic Symbols	
Area Signal	
Command Operations	
Forward Communications	

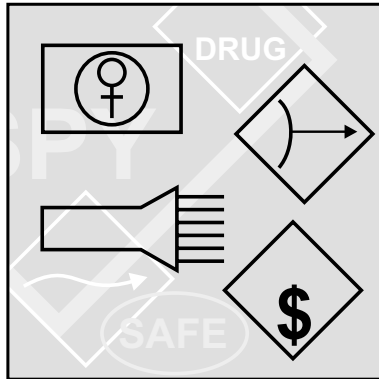
Multiple Subscriber Element	
Remote Access Unit	
Radio Relay Station	
Radio Retransmission Station	
Radio Wireless Station	

Radio Recon OP	
Signal Support Operations	
Telephone Switching Centre	
Teletype Centre	
Tactical Satellite Communications	


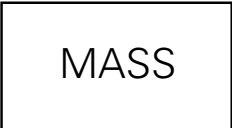
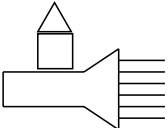
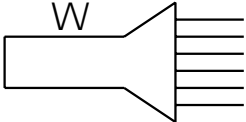

CHAPTER




4

SYMBOLS PECULIAR TO PEACEKEEPING

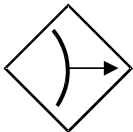




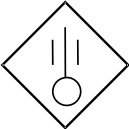



UNITED NATIONS ACTIVITIES OR FACILITIES

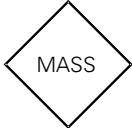
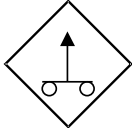


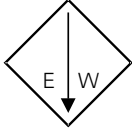
<p>Arrest (By UN military or police)</p>	
<p>Demonstration</p>	
<p>House to house propaganda</p>	
<p>Psychological Operations (PSYOP)</p>	
<p>PSYOP (TV and Radio Propaganda)</p>	



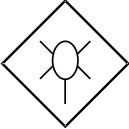
Refugees	
Safe House	
Safe Area	

HOSTILE ACTIVITIES, UNITS OR FACILITIES

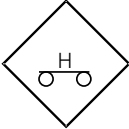
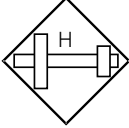
Ambush	
Ammunition Cache	

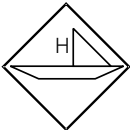
Arson/Fire	
Artillery /Artillery Fire	
Assassination/Murder/Execution	
Bombing	
Booby trap	

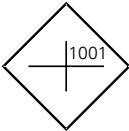
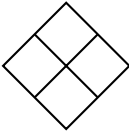
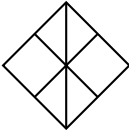

Demonstration	
Drive by Shooting	
Drug Operation	
Drug Vehicle	
Electronic Warfare Intercept	

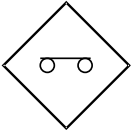

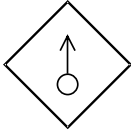
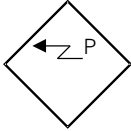

Extortion	
Foraging/Searching	
Helicopter being used by belligerents	


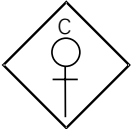
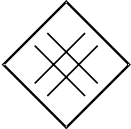
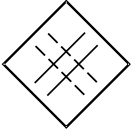

Hijacking



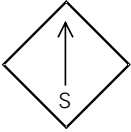

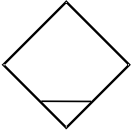
Vehicle	
Aeroplane	


Boat	
------	---

Indirect Fire (The number sequentially denotes the number of indirect fire incidents)	
Infantry (Belligerent)	
Motorized Infantry (Belligerent)	
Kidnapping	

Belligerent Vehicle	
Mine laying in Progress	
Mortar Fire	
Patrolling	
Poisoning	

Recruitment (Willing)	
Recruitment (Coerced)	
Roadblock	
Roadblock (Under Construction)	
Rocket/ Rocket Fire	

Safe House	
Signal/Radio Station	
Sniping	
Spy	
Supply Cache	

Vandalism/Rape/Loot/ Ransack	
---------------------------------	---